

THE CHILDREN OF FEAR

A 1920s CAMPAIGN ACROSS ASIA

KEEPER MAP PACK

This pack contains Keeper-version maps for the campaign. Player-Investigator maps can be found in the separate Handouts Pack.

The Children of Fear © 2020 Chaosium Inc.

Call of Cthulhu, Chaosium Inc., and the Chaosium logo are registered trademarks of Chaosium Inc.
Pulp Cthulhu is a trademark of Chaosium Inc.

Call of Cthulhu © 1981–2020 Chaosium Inc. All rights reserved.

Pulp Cthulhu © 2016 Chaosium Inc. All rights reserved.

This is a work of fiction. This pack may include descriptions and portrayals of real places, real events, and real people; these may not be presented accurately and with conformity to the real-world nature of these places, people, and events, and are reinterpreted through the lens of the Cthulhu Mythos and the *Call of Cthulhu* game in general. No offense to anyone living or dead, or to the inhabitants of any of these places, is intended.

This material is protected under the copyright laws of the United States of America. Reproduction of this work by any means without written permission of Chaosium Inc., except for the use of short excerpts for the purpose of reviews and the copying of character sheets and handouts for in-game use, is expressly prohibited.



The City of PEKING

- 1 Legation Quarter
- 2 Tiananmen Square
- 3 Lama Temple
- 4 Temple of Heaven
- 5 Peking University
- 6 Hotel des Wagon-Lits
- 7 Tartar (Inner) City
- 8 Outer (Chinese) City
- 9 Imperial City
- 10 Forbidden City
- 11 Central Park
- 12 Bell Tower
- 13 Drum Tower
- 14 Grand Hotel Peking
- 15 Yellow Temple
- 16 Confucian Temple
- 17 Altar of the Moon
- 18 Altar of the Sun
- 19 Moham Medam Mosque
- 20 Railway Station
- 21 Tung-Chin-Men Gate
- 22 Hwa-Men Gate
- 23 Sha-Wo-Men Gate
- 24 Chiang-Su-Men Gate
- 25 Yung-Ting-Men Gate
- 26 Nan-Hsi-Men Gate
- 27 Chang-Y-Men Gate
- 28 Ping-Chin-Men Gate
- 29 Hsi-Chi-Men Gate
- 30 Ch'ien-Men Gate

0 1/4 1/2 3/4 1
SCALE IN MILES

RAILWAYS

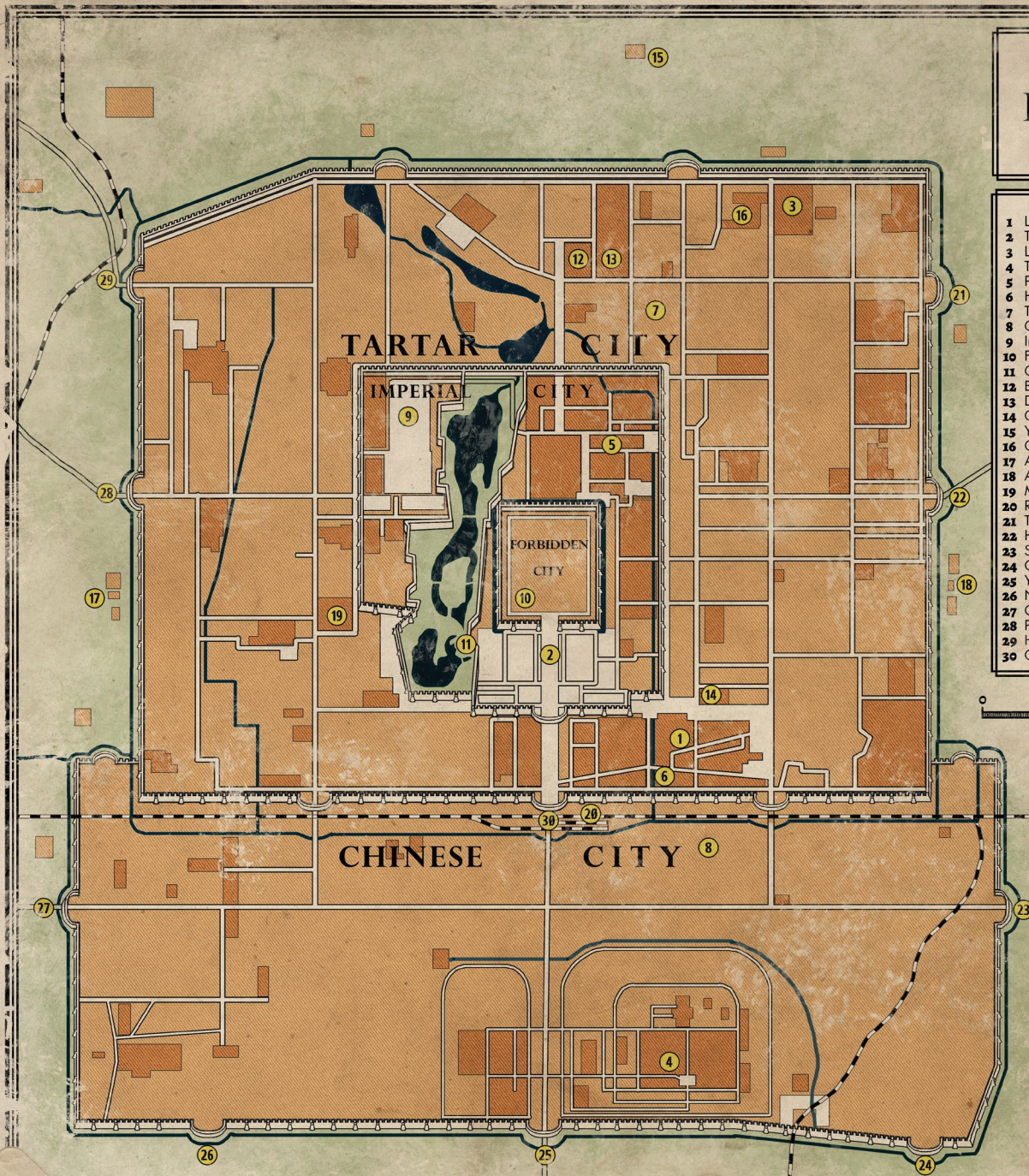


Illustration by Mr. Arthur J. Vandel, Cartographe.

London: Published by the Geographical Institute of the University of London, Ltd. in 1927.
Printed by the Knowledge Company, Ltd. Press, London.

New Edition, 1916. Illustrated by Mr. Arthur J. Vandel.



Sheet prepared for publication by Mr. Arthur J. Vandel, Cartographer.

London: Published by the Geographical Institute, of the University of London, 111, 112, 113, 114, 115, 116, 117, 118, 119, 120, 121, 122, 123, 124, 125, 126, 127, 128, 129, 130, 131, 132, 133, 134, 135, 136, 137, 138, 139, 140, 141, 142, 143, 144, 145, 146, 147, 148, 149, 150, 151, 152, 153, 154, 155, 156, 157, 158, 159, 160, 161, 162, 163, 164, 165, 166, 167, 168, 169, 170, 171, 172, 173, 174, 175, 176, 177, 178, 179, 180, 181, 182, 183, 184, 185, 186, 187, 188, 189, 190, 191, 192, 193, 194, 195, 196, 197, 198, 199, 200, 201, 202, 203, 204, 205, 206, 207, 208, 209, 210, 211, 212, 213, 214, 215, 216, 217, 218, 219, 220, 221, 222, 223, 224, 225, 226, 227, 228, 229, 230, 231, 232, 233, 234, 235, 236, 237, 238, 239, 240, 241, 242, 243, 244, 245, 246, 247, 248, 249, 250, 251, 252, 253, 254, 255, 256, 257, 258, 259, 260, 261, 262, 263, 264, 265, 266, 267, 268, 269, 270, 271, 272, 273, 274, 275, 276, 277, 278, 279, 280, 281, 282, 283, 284, 285, 286, 287, 288, 289, 290, 291, 292, 293, 294, 295, 296, 297, 298, 299, 300, 301, 302, 303, 304, 305, 306, 307, 308, 309, 310, 311, 312, 313, 314, 315, 316, 317, 318, 319, 320, 321, 322, 323, 324, 325, 326, 327, 328, 329, 330, 331, 332, 333, 334, 335, 336, 337, 338, 339, 340, 341, 342, 343, 344, 345, 346, 347, 348, 349, 350, 351, 352, 353, 354, 355, 356, 357, 358, 359, 360, 361, 362, 363, 364, 365, 366, 367, 368, 369, 370, 371, 372, 373, 374, 375, 376, 377, 378, 379, 380, 381, 382, 383, 384, 385, 386, 387, 388, 389, 390, 391, 392, 393, 394, 395, 396, 397, 398, 399, 400, 401, 402, 403, 404, 405, 406, 407, 408, 409, 410, 411, 412, 413, 414, 415, 416, 417, 418, 419, 420, 421, 422, 423, 424, 425, 426, 427, 428, 429, 430, 431, 432, 433, 434, 435, 436, 437, 438, 439, 440, 441, 442, 443, 444, 445, 446, 447, 448, 449, 450, 451, 452, 453, 454, 455, 456, 457, 458, 459, 460, 461, 462, 463, 464, 465, 466, 467, 468, 469, 470, 471, 472, 473, 474, 475, 476, 477, 478, 479, 480, 481, 482, 483, 484, 485, 486, 487, 488, 489, 490, 491, 492, 493, 494, 495, 496, 497, 498, 499, 500, 501, 502, 503, 504, 505, 506, 507, 508, 509, 510, 511, 512, 513, 514, 515, 516, 517, 518, 519, 520, 521, 522, 523, 524, 525, 526, 527, 528, 529, 530, 531, 532, 533, 534, 535, 536, 537, 538, 539, 540, 541, 542, 543, 544, 545, 546, 547, 548, 549, 550, 551, 552, 553, 554, 555, 556, 557, 558, 559, 560, 561, 562, 563, 564, 565, 566, 567, 568, 569, 570, 571, 572, 573, 574, 575, 576, 577, 578, 579, 580, 581, 582, 583, 584, 585, 586, 587, 588, 589, 590, 591, 592, 593, 594, 595, 596, 597, 598, 599, 600, 601, 602, 603, 604, 605, 606, 607, 608, 609, 610, 611, 612, 613, 614, 615, 616, 617, 618, 619, 620, 621, 622, 623, 624, 625, 626, 627, 628, 629, 630, 631, 632, 633, 634, 635, 636, 637, 638, 639, 640, 641, 642, 643, 644, 645, 646, 647, 648, 649, 650, 651, 652, 653, 654, 655, 656, 657, 658, 659, 660, 661, 662, 663, 664, 665, 666, 667, 668, 669, 670, 671, 672, 673, 674, 675, 676, 677, 678, 679, 680, 681, 682, 683, 684, 685, 686, 687, 688, 689, 690, 691, 692, 693, 694, 695, 696, 697, 698, 699, 700, 701, 702, 703, 704, 705, 706, 707, 708, 709, 710, 711, 712, 713, 714, 715, 716, 717, 718, 719, 720, 721, 722, 723, 724, 725, 726, 727, 728, 729, 730, 731, 732, 733, 734, 735, 736, 737, 738, 739, 740, 741, 742, 743, 744, 745, 746, 747, 748, 749, 750, 751, 752, 753, 754, 755, 756, 757, 758, 759, 760, 761, 762, 763, 764, 765, 766, 767, 768, 769, 770, 771, 772, 773, 774, 775, 776, 777, 778, 779, 780, 781, 782, 783, 784, 785, 786, 787, 788, 789, 790, 791, 792, 793, 794, 795, 796, 797, 798, 799, 800, 801, 802, 803, 804, 805, 806, 807, 808, 809, 810, 811, 812, 813, 814, 815, 816, 817, 818, 819, 820, 821, 822, 823, 824, 825, 826, 827, 828, 829, 830, 831, 832, 833, 834, 835, 836, 837, 838, 839, 840, 841, 842, 843, 844, 845, 846, 847, 848, 849, 850, 851, 852, 853, 854, 855, 856, 857, 858, 859, 860, 861, 862, 863, 864, 865, 866, 867, 868, 869, 870, 871, 872, 873, 874, 875, 876, 877, 878, 879, 880, 881, 882, 883, 884, 885, 886, 887, 888, 889, 890, 891, 892, 893, 894, 895, 896, 897, 898, 899, 900, 901, 902, 903, 904, 905, 906, 907, 908, 909, 910, 911, 912, 913, 914, 915, 916, 917, 918, 919, 920, 921, 922, 923, 924, 925, 926, 927, 928, 929, 930, 931, 932, 933, 934, 935, 936, 937, 938, 939, 940, 941, 942, 943, 944, 945, 946, 947, 948, 949, 950, 951, 952, 953, 954, 955, 956, 957, 958, 959, 960, 961, 962, 963, 964, 965, 966, 967, 968, 969, 970, 971, 972, 973, 974, 975, 976, 977, 978, 979, 980, 981, 982, 983, 984, 985, 986, 987, 988, 989, 990, 991, 992, 993, 994, 995, 996, 997, 998, 999, 1000.

New Edition, 18th January 1924

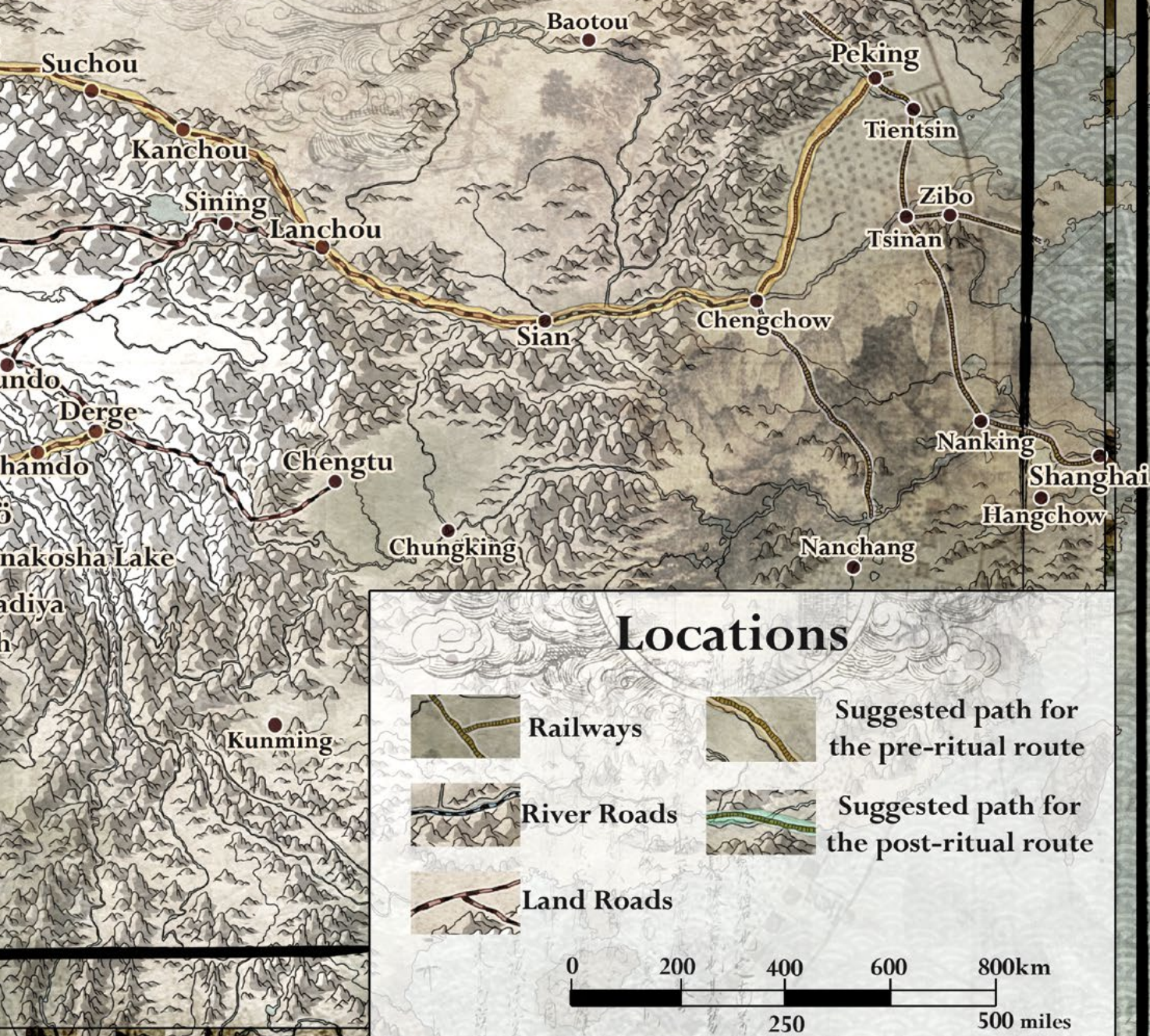
CENTRAL ASIA

the Tibetan Plateau, and Northern India

1923



QI DESERT



THE KANSU CORRIDOR 1923

MONGOLIA

CHINA

TIBET



Gobi Desert

Ejin

Tun-Huang

Kuachou

Yü-men

Suchou

Kanchou

Yü-lin

Yin-chu'an

Chin-ch'ang

Liangchou

Sining

Pai-yin

Ting-hsi

T'ien-shui

Pao-chi

Sian

Yen-an

Pao-t'ou

Golmud

Murfan

Hami

1

2

3

4

5

6

7

8

Kansu Corridor

Locations

- 1 - Kumbum
- 2 - Tankar
- 3 - Pantuk'ou
- 4 - Excellent Valley Pass
- 5 - Yumen Pass - Jade Gate
- 6 - Starry Valley
- 7 - Yang Pass
- 8 - Tang-chin Gap

- Investigator route
- Part 01 -
Sian to Lanchou
- Investigator route
- Part 02 -
Lanchou to Tun-Huang
- Great Wall



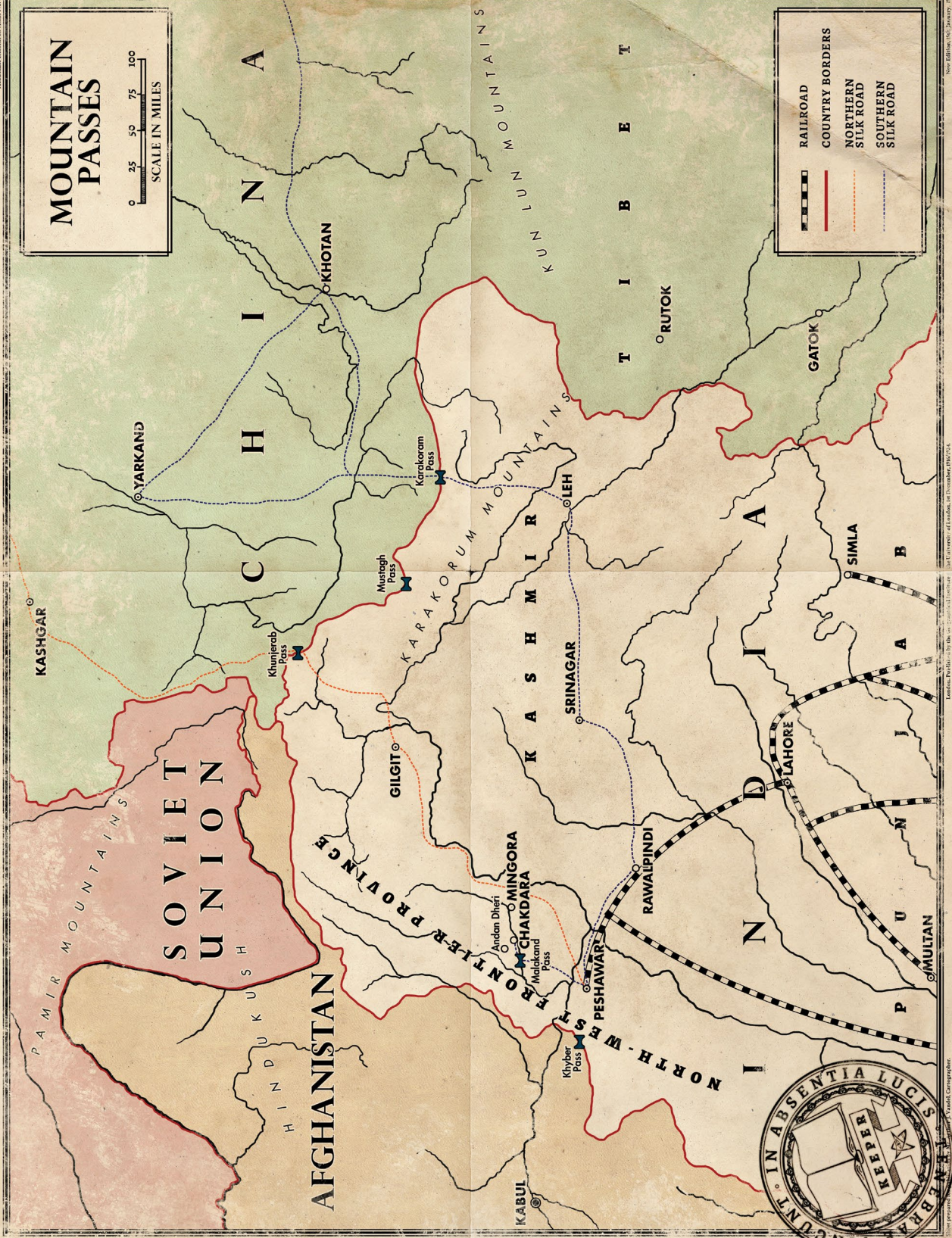
THE NORTHERN AND SOUTHERN SILK ROADS AND ON INTO INDIA, 1924



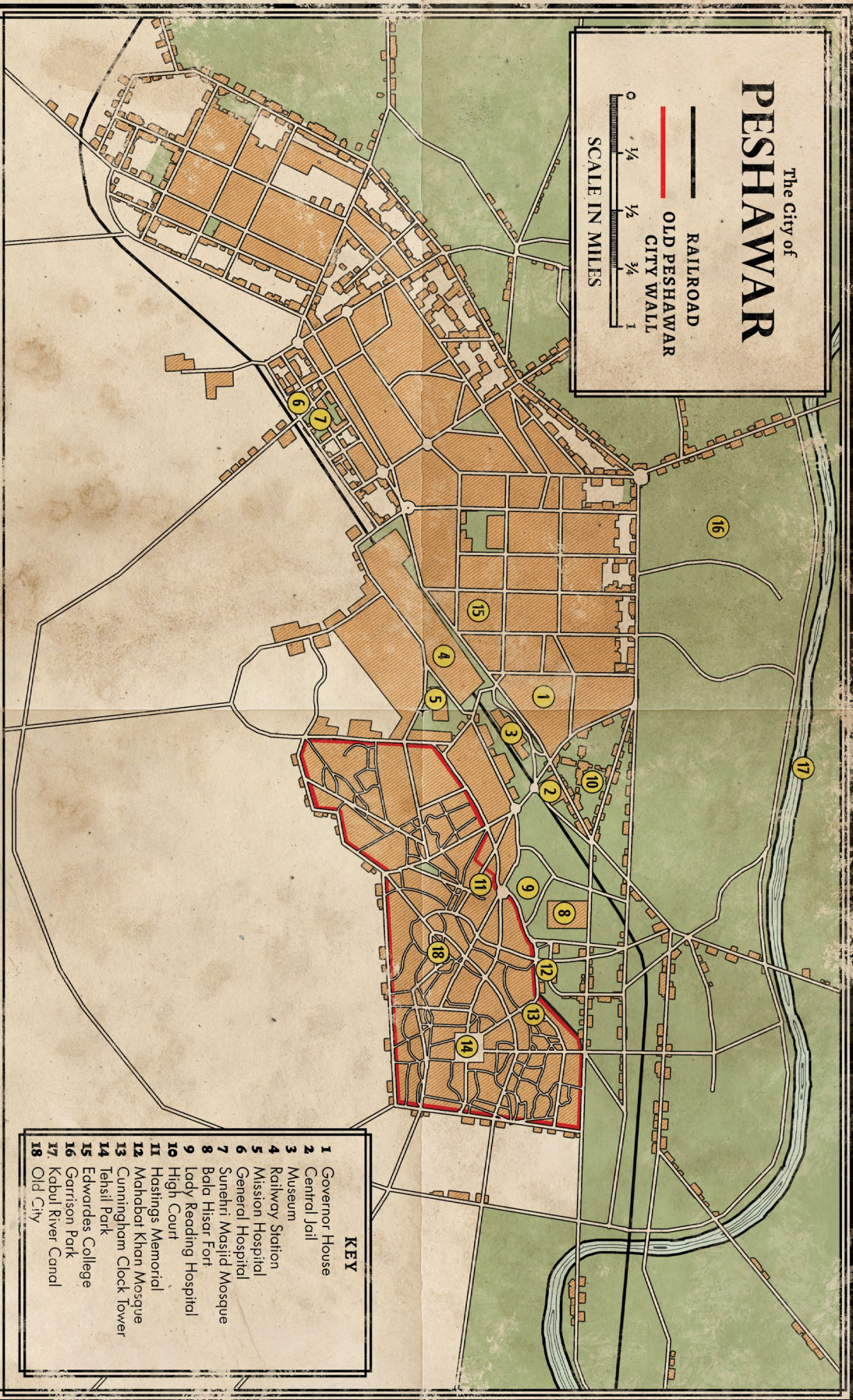
MOUNTAIN PASSES

0 25 50 75 100
SCALE IN MILES

RAILROAD
COUNTRY BORDERS
NORTHERN
SILK ROAD
SOUTHERN
SILK ROAD



The City of PESHAWAR



- KEY**
- 1 Governor House
 - 2 Central Jail
 - 3 Museum
 - 4 Railway Station
 - 5 Mission Hospital
 - 6 General Hospital
 - 7 Sunehri Masjid Mosque
 - 8 Bala Hisar Fort
 - 9 Lady Reading Hospital
 - 10 High Court
 - 11 Hastings Memorial
 - 12 Mahabat Khan Mosque
 - 13 Cunningham Clock Tower
 - 14 Tehsil Park
 - 15 Edwardes College
 - 16 Garrison Park
 - 17 Kabul River Canal
 - 18 Old City

Sheet prepared for publication by Mr. Arthur J. Vandel, Cartographer.

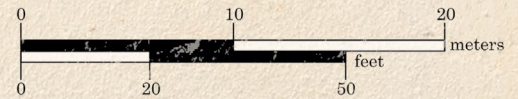
London, Published by the Geographical Institute of the University of London, 1st December, 1916/1924.
Printed by the Edinburgh Commercial Press, London

New Edition, 15th January, 1924

Academic Research Atlas No. 62

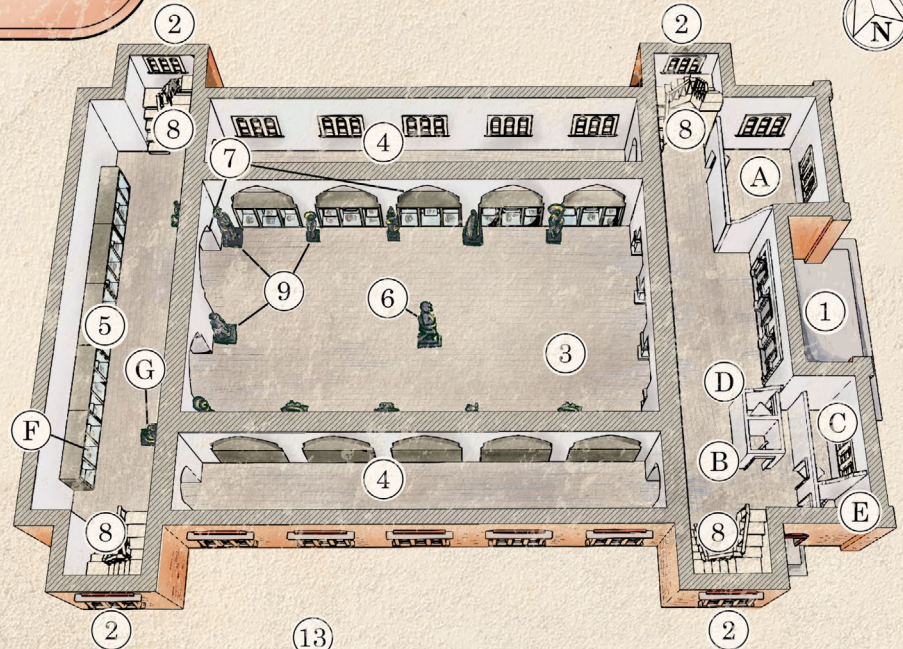
PESHAWAR MUSEUM

c. 1924




First Floor

1. Entrance
2. Towers
3. Main Hall
4. Side Galleries
5. Rear Gallery
6. Central Statue
7. Arches
8. Stairs
9. Statues



Second Floor

10. Exterior Balcony Door
11. Stairs
12. Light Well
13. Towers
14. Exterior Balcony
15. Interior Balcony
16. Steps
17. Upstairs Gallery
18. Main Hall



Important Locations

- | | |
|--------------------------------------|------------------------------------|
| A. Mr. Hargreave & Mr. Dhar's Office | E. Stairs to Basement Storage Area |
| B. Chai Wallah's Kitchen | F. Cabinet Containing Ritual Bowls |
| C. Secretaries' Office | G. Statue |
| D. Cleaner's Store Cupboard | |



NORTHERN INDIA AND THE HIMALAYAS, 1924



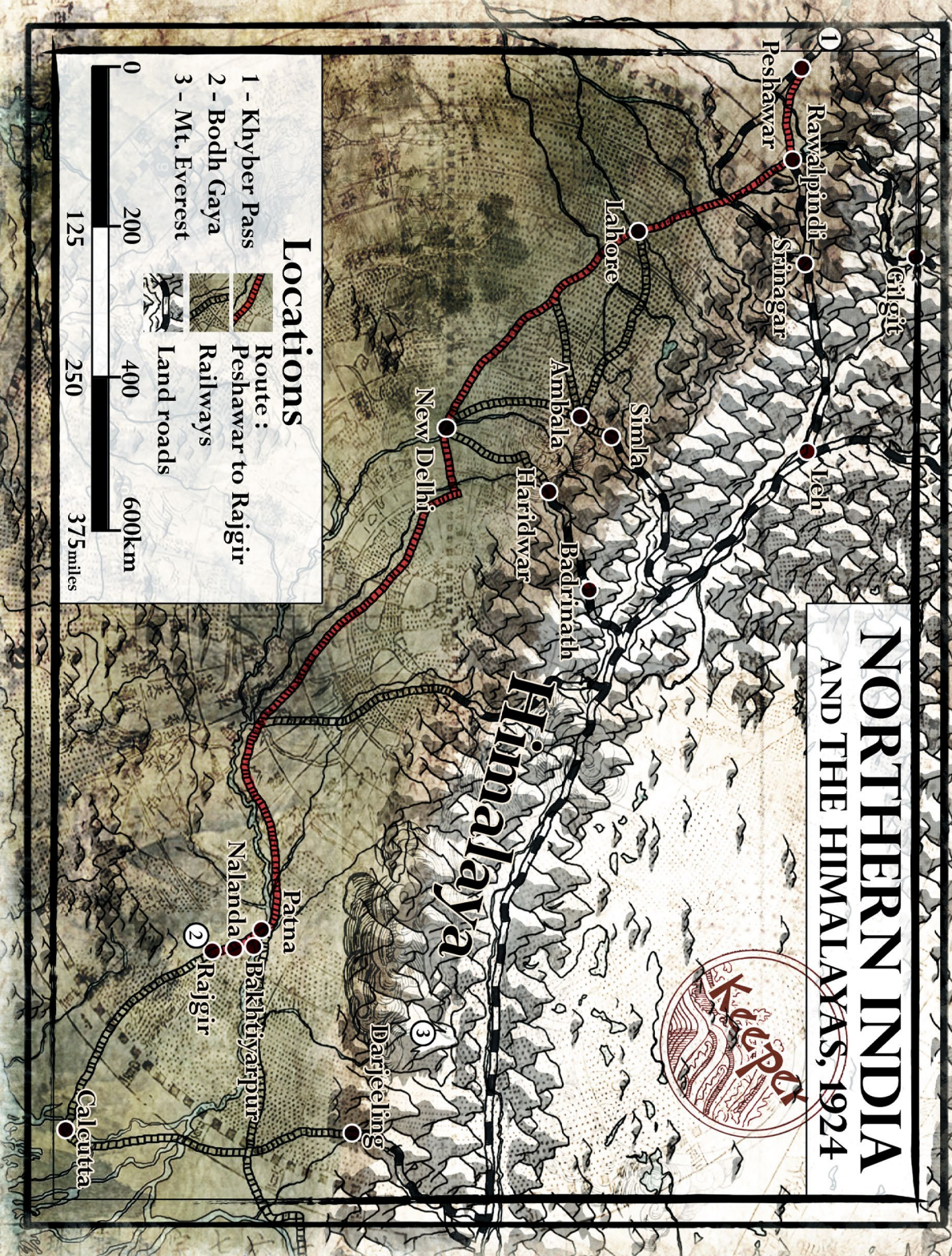
Locations

1 - Khyber Pass
2 - Bodh Gaya
3 - Mt. Everest

Route :
Peshawar to Rajgir

Railways
Land roads

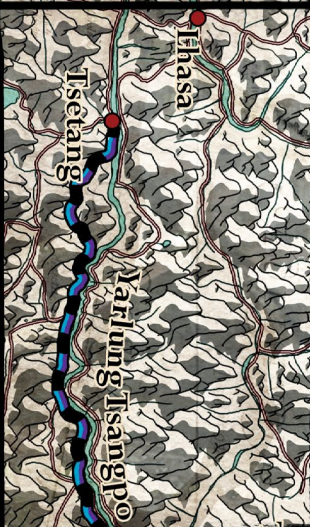
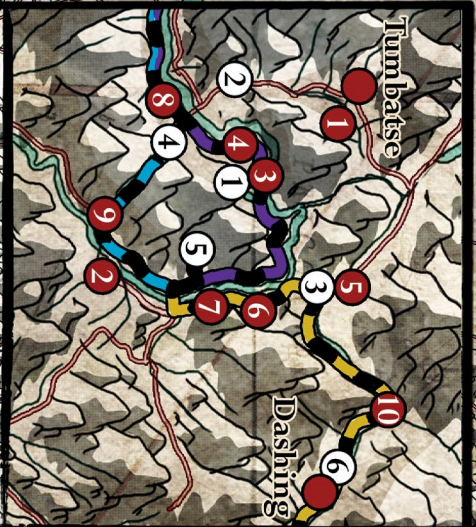
0 200 400 600km
125 250 375 miles



NORTHERN INDIA and the Tibetan Plateau, 1924



Tibet and the Pemakö Region 1924



Locations

- 1 - Gyala Pelri
- 2 - Metok
- 3 - Renakochung
- 4 - Gyala
- 5 - Bhakha Monastery
- 6 - Gande
- 7 - Chutanka
- 8 - Pe
- 9 - Marpung Monastery
- 10 - Powo Dzong

- 1 - Namche Barwa
- 2 - Nyima La
- 3 - Su La
- 4 - Doshung La
- 5 - Valley of the White Ape
- 6 - Dashing La



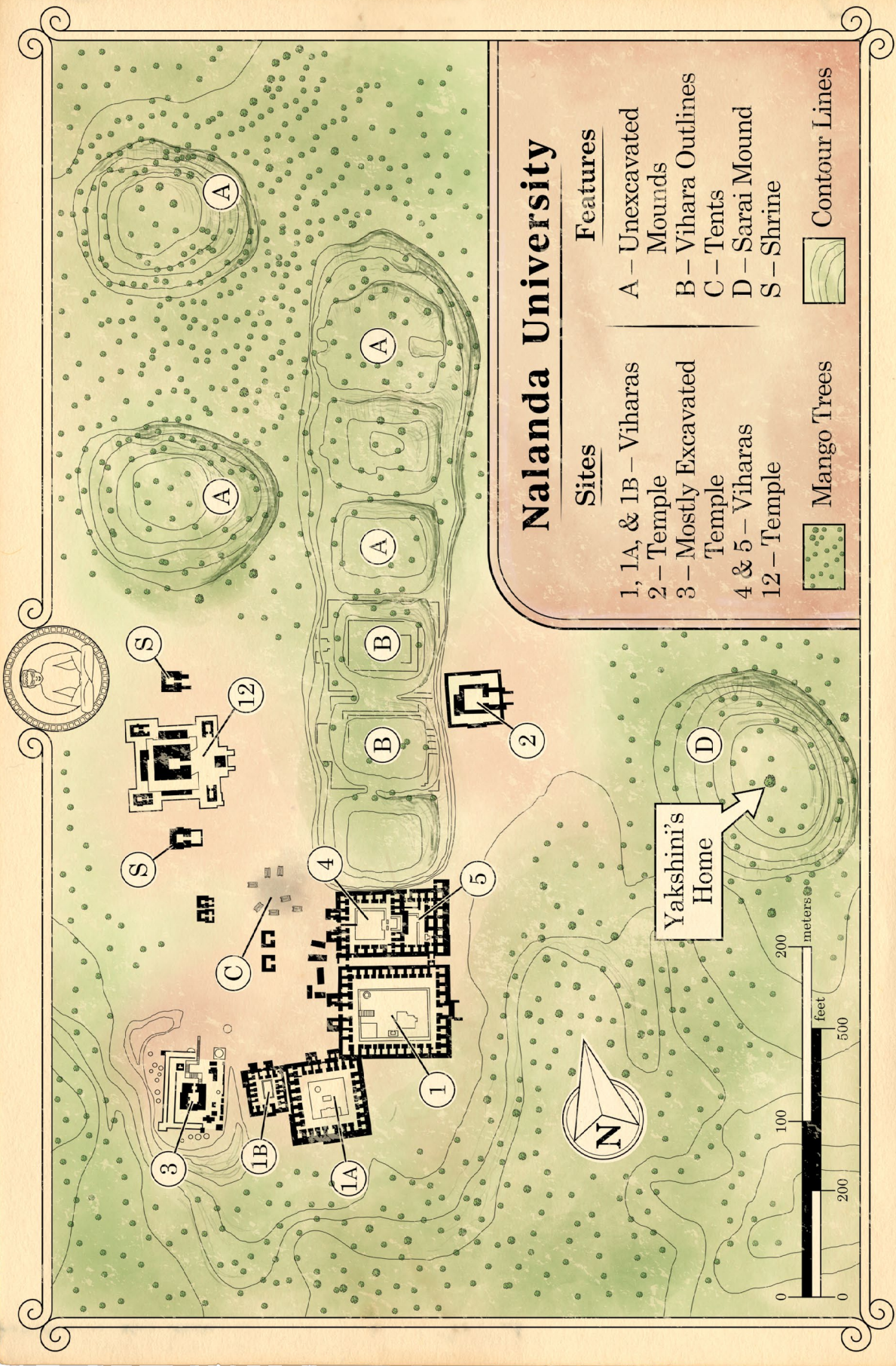
Route 01:
Derge to the Valley



Route 02:
Tsetang to the Valley
via Pe



Route 03:
Tsetang to the Valley
via Gyala



Prepared for publication by Mr. Arthur J. Vassell, Cartographer.

London: Published by the Geographical Institute of the University of London, L. Debenham, 1916/1924.
 Printed by the University of London Press, London.

New Edition, 1916, January 1.



The City of **PATNA**

RAILROAD



SCALE IN MILES

KEY

- 1 Gulzarbagh railway station
- 2 Patna Junction
- 3 Agam Kuan
- 4 High Court
- 5 Mahavir Mandir Temple
- 6 Opium Warehouses
- 7 Patna Secretariat
- 8 Patna Devi Temple
- 9 Patna Museum
- 10 Oriental Public Library
- 11 Sultan Palace

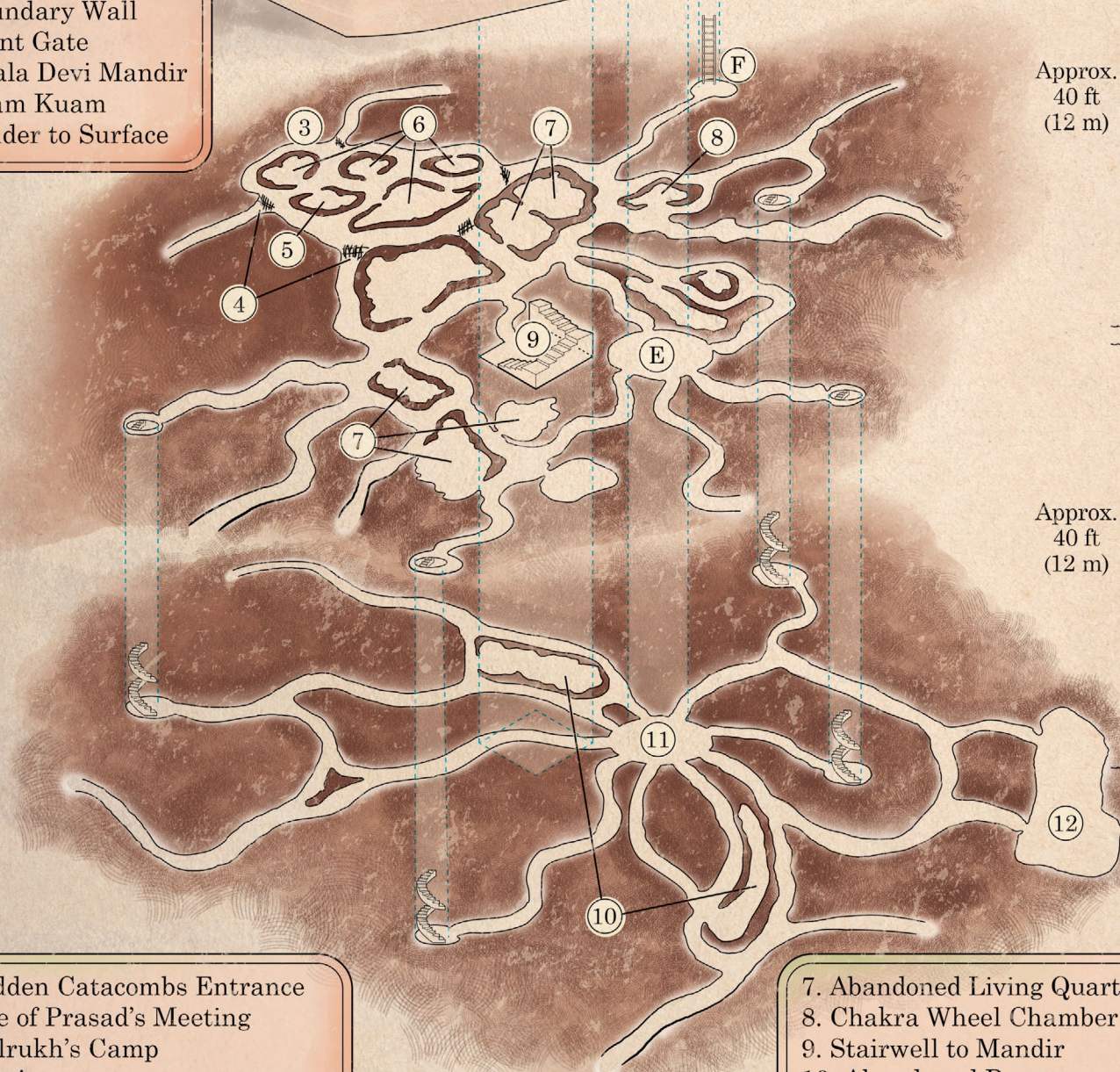
Academic Research Atlas No.

SITALA DEVI MANDIR



- A. Railway Lines
- B. Boundary Wall
- C. Front Gate
- D. Sitala Devi Mandir
- E. Agam Kuam
- F. Ladder to Surface


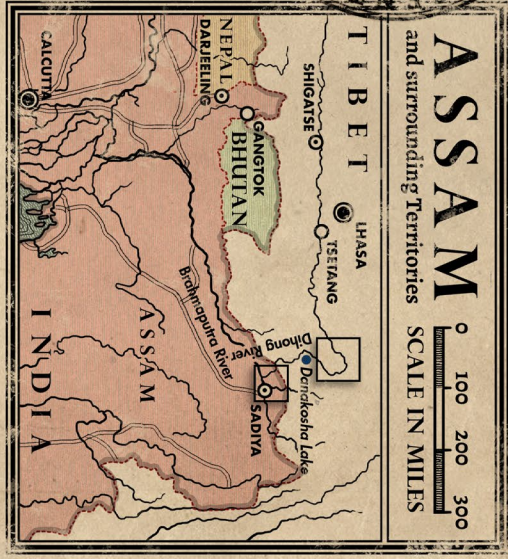
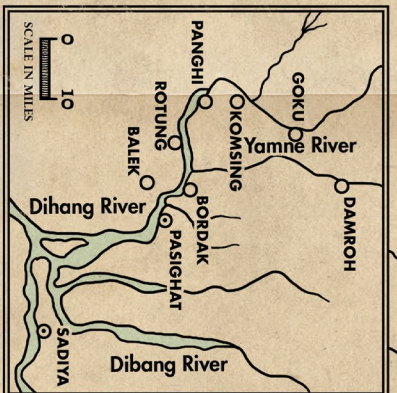
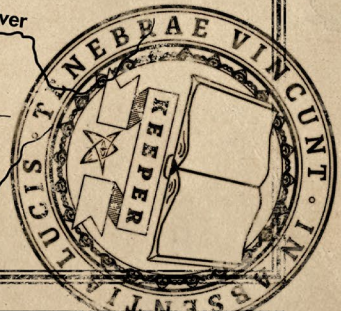
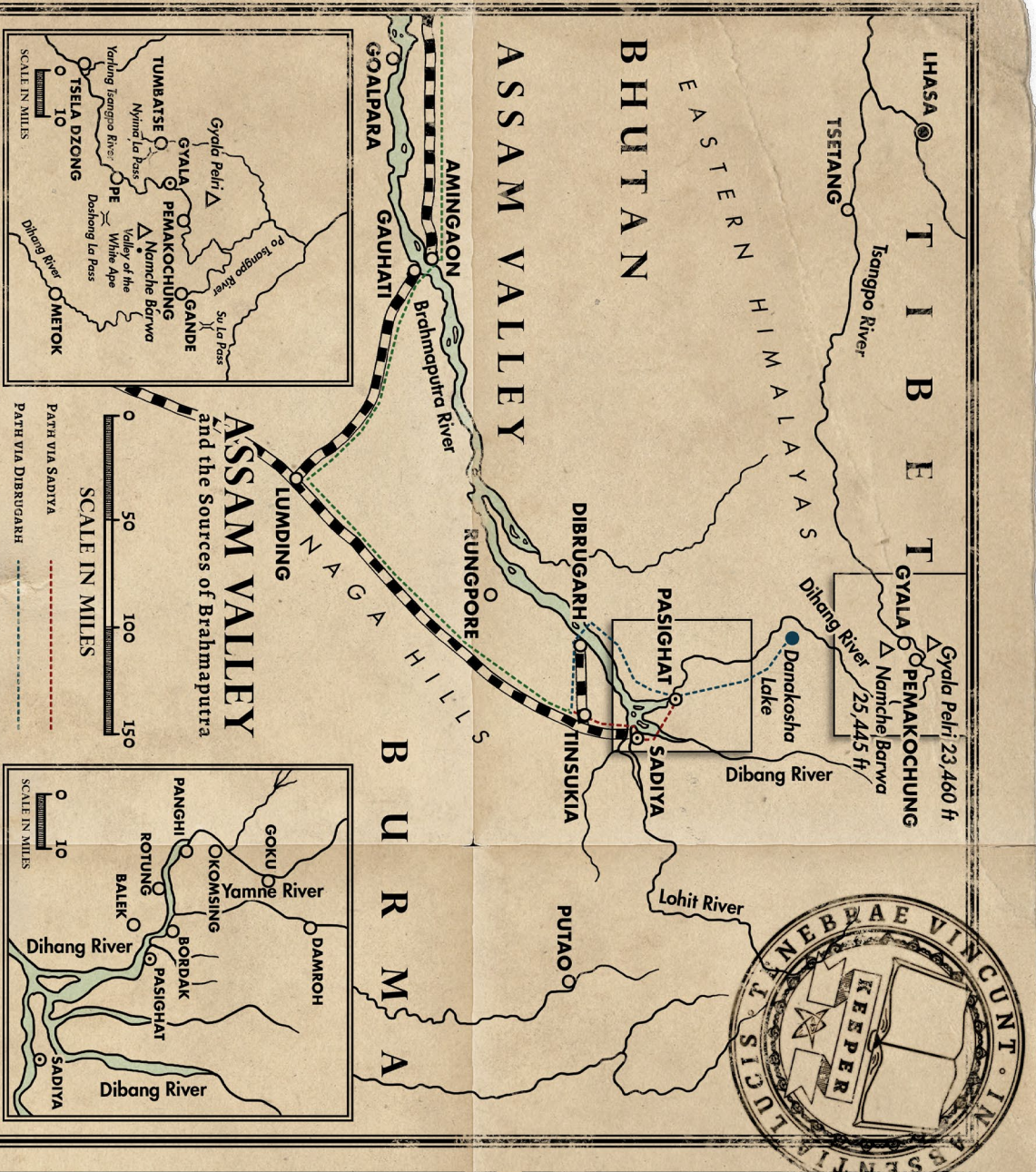
Approx.
40 ft
(12 m)



Approx.
40 ft
(12 m)

- 1. Hidden Catacombs Entrance
- 2. Site of Prasad's Meeting
- 3. Gulrukh's Camp
- 4. Barriers
- 5. Council Chamber
- 6. Occupied Rooms

- 7. Abandoned Living Quarters
- 8. Chakra Wheel Chamber
- 9. Stairwell to Mandir
- 10. Abandoned Rooms
- 11. Ashoka's Treasure
- 12. Prasad's Camp



Map prepared for publication by Mr. Arthur J. Vane, Cartographer.
 London: Published by the Geographical Institute of the University of London, in December, 1924.
 Printed by the Dialektische Commercial Press, London.
 Academic Research, Asia N.
 New Edition, 1961, by Mr. J. P. S.